





















**A selection of photographs and montages from the 20 properties requesting an ExA visit.**

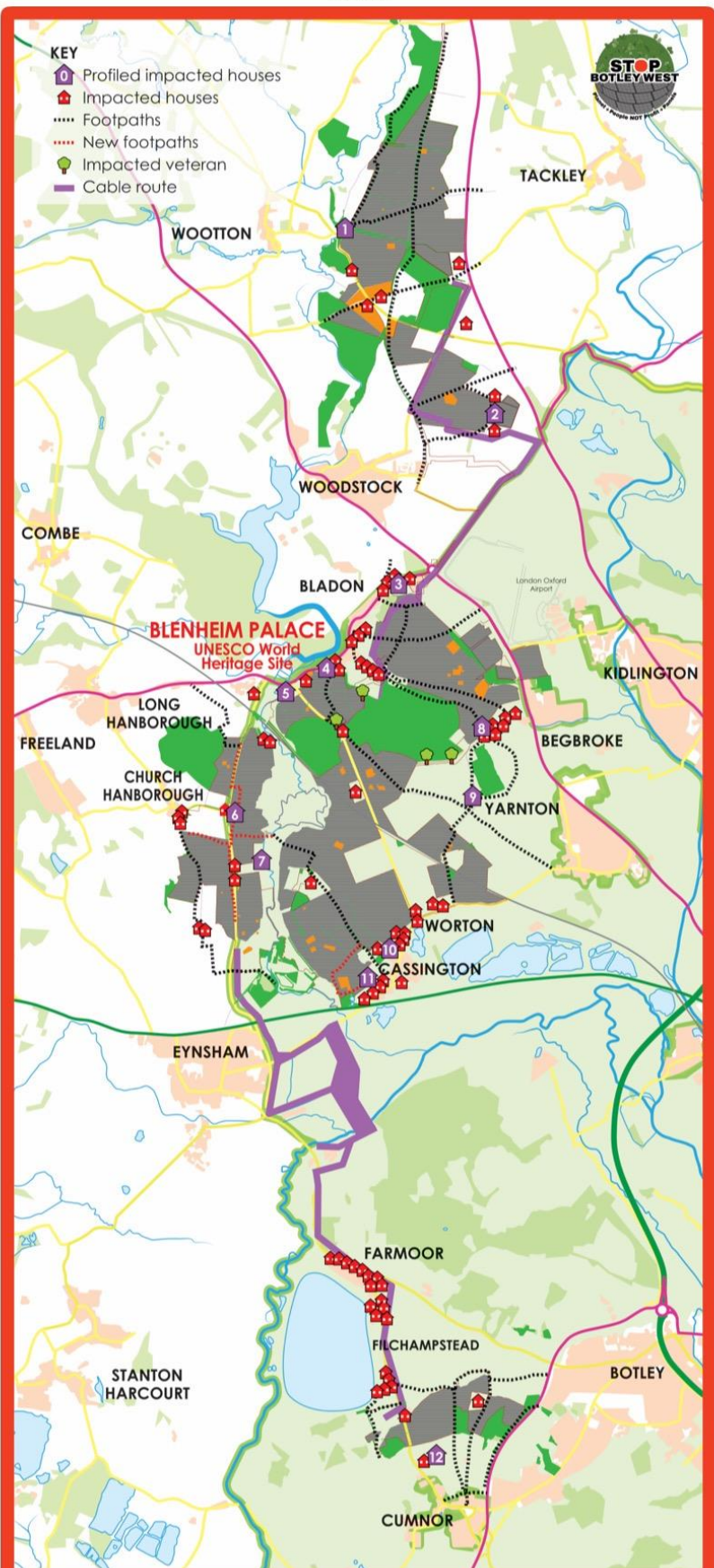
SBW MAP	Address	Image	Photomontage
1	Dornford Cottage, Wootton, OX20 1ES	 View to NE from a property on Dornford Lane	 Photomontage from Dornford Cottage, looking NE.
	Amhurst Cottage, Shipton Slade Farm, OX20 1QQ		
2	Reeves Cottage, Shipton Slade Farm, OX20 1QQ		
3	118b Grove Rd, Bladon, OX20 1PU	 View from 118b Grove Rd, Bladon looking South	
	108 Grove Rd, Bladon, OX20 1PU	 View from PRow looking N towards Grove Rd, Bladon (108 is White House). Panels to within 50m of properties	
	124 Grove Road, Bladon, OX20 1PU	 124, Grove Rd, Bladon View from garden fence	

SBW MAP	Address	Image	Photomontage
4	39, Manor Rd, Bladon, OX20 1RU		
	37, Manor Rd, Bladon, OX20 1RU		
5	Burleigh House, Bladon, OX20 1RX		
6	College Farm, Lower Rd, Church Hanborough, OX29 8AE		
	Pelican House, Lower Rd, Church Hanborough, OX29 8AE		



SBW MAP	Address	Image	
7	Gooseeye Farm, Church Hanborough, OX29 8EH	<p>View from Purwell Farm west to Church Hanborough (spire on horizon), Gooseeye Farm in centre.</p> 	
8	Village End, Spring Hill Rd, Begbroke, OX5, 1RX	<p>Village End, Spring Hill Rd, Begbroke. PRow on right, wide sweep of panels within 25cm. Field is on London Oxford Airport flight path</p> 	
	4 Hall Farm Paddocks, Spring Hill Rd, Begbroke, OX5 1FW	<p>Hall Farm Paddocks, Begbroke looking NE towards airport - on flight line.</p> 	
9	PRow near Spring Hill Farm, Spring Hill Rd, Begbroke, OX5, 1FW	<p>View from PRow at Spring Hill: close to Spring Hill Farm. Panels to horizon</p> 	

SBW MAP	Address	Image	Image
10	Farways, Yarnton Rd, Cassington, OX29 4DY	<p>Property at Farway, Yarnton Rd, Cassington looking north uphill towards Bladon. Panels would stretch uphill from 25m away to the horizon</p> 	
	Yarnton Rd, Cassington, OX29 4DR	<p>Property at The Elms, Yarnton Rd, Cassington looking north uphill towards Bladon. Panels would stretch uphill from 25m away to the horizon</p> 	
11	Cassington Recreation Ground	<p>Cassington Recreation Ground looking N uphill towards Bladon Heath</p> 	
12	Lake View House, Tumbledown, Cumnor, OX2 9QE		
	Heidersbach, Cumnor, OX2 9QE	<p>Heidersbach, Cumnor looking N over valley of panels 100m away</p> 	



Screenshot version 4Mb